

U.S. PUBLIC LAND SURVEY MONUMENT RECORD

(Prepared and as required by S. A-E 7.08 WI Administrative Code)

The E. ½ corner of Section 12, T. 31 N., R. 9 E., Langlade County, WI

Corner was: (check all that apply)

- Restored through acceptance of an obliterated evidence location.
- Restored through acceptance of a found perpetuated location.
- Determined to be lost and re-established through proportionate methods.
(Show bearings and distances to PLSS corners used for proportioning.)
- Restored/recovered/reestablished in a location that differs from a previously established position. (Show difference in plan view below.)

43109122000

Check here if additional information is shown on the reverse side of this form.

Describe record evidence, recovered physical evidence, occupational evidence, testimonial evidence and all other evidence considered in the recovery/restoration of the corner.

1859--TWP. LINE BETWEEN 31-9 & 31-10 BY HIRAM FELLOWS--N. BETWEEN SEC'S. 7 & 12, 40.0 CHS. SET ¼ POST--B.Ts-- BIR. 6" N.42° W. 10 LKS., BURR OAK 24" S.89° E. 25 LKS.

1937--RESURVEY OF E. ½ OF TWP. 31-9 BY D.A. HINTZ, N. BETWEEN SEC'S. 7 & 12, 40.92 CHS., FOUND STONE WITH X ON TOP, NO B.Ts., SET BRASS CAP IN PLACE OF STONE. NO B.Ts ESTABLISHED
1998--W. DOBRATZ, FOUND 4" DIA. IRON PIPE WITH BRASS CAP STAMPED TO IDENTIFY CORNER (1937)

Physical description of the monument set:

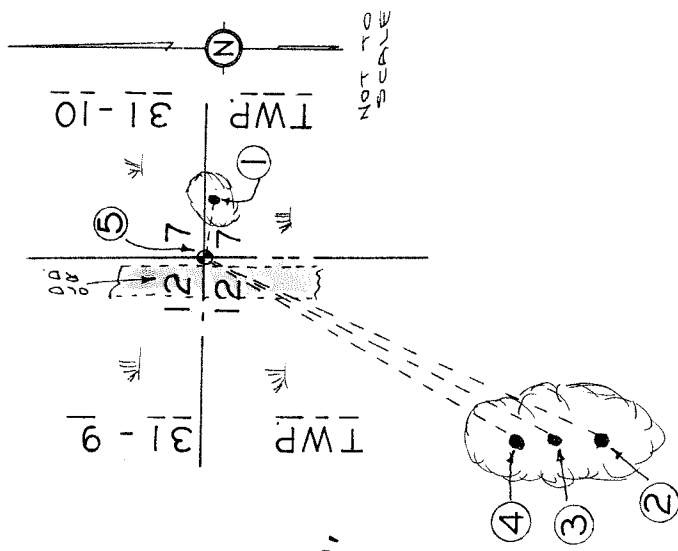
FOUND 4" DIA. IRON PIPE WITH BRASS CAP (1937)

Describe the accessories used to perpetuate the location of the corner. Include a plan view drawing and indicate accessories found/set. Describe measuring point on bearing trees. Show any topographic features that would aid in future recovery of the corner.

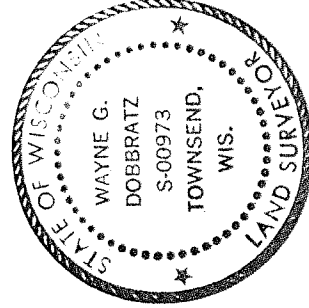
NEW ACCESSORIES

- 1 B.T. 3" BLK. CHRY. S.83° E. 16.42 FT.
- 2 B.T. 11" POPL. S.24° W. 138.50 FT.
- 3 B.T. 8" POPL. S.27° W. 126.75 FT.
- 4 B.T. 7" POPL. S.29° W. 115.64 FT.
- 5 E. ½ COR., FOUND 4" DIA. IRON PIPE WITH BRASS CAP STAMPED TO IDENTIFY CORNER (1937)

SET PLASTIC POST WITH SURVEY MARKER STICKER 1 FT. EAST OF CORNER. BEARINGS ARE MAGNETIC & ARE TAKEN TO THE CENTER OF B.Ts, DIMENSIONS ARE TO ALUM. NAIL ON SIDE OF B.T., ALL B.Ts ARE BLAZED, PAINTED BLUE & MARKED WITH A ALUM. B.T. TAG.



SURVEYORS SEAL

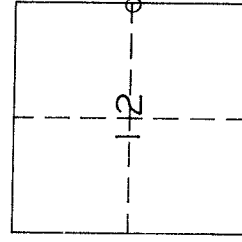


I, W.G. DOBRATZ, certify that the corner location shown on this record was determined by me or under my direction and control and that this U.S. Public Land Survey Monument Record is correct and complete to the best of my knowledge and belief.


Signature 5/22/98 Date

The E. ½ corner of Section 12

T. 31 N., R. 9 E.
Langlade County, WI



○ = Location of corner