

U.S. PUBLIC LAND SURVEY MONUMENT RECORD

(Prepared and as required by S. A-E 7.08 WI Administrative Code)

The Southwest corner of Section 7, T. 31 N., R. 10 E., Langlade County, WI

Corner was: (check all that apply)

- Restored through acceptance of an obliterated evidence location.
- Restored through acceptance of a found perpetuated location.
- Determined to be lost and re-established through proportionate methods. (Show bearings and distances to PLSS corners used for proportioning.)
- Restored/recovered/reestablished in a location that differs from a previously established position. (Show difference in plan view below.)

43109120000

- Check here if additional information is shown on the reverse side of this form.

Describe record evidence, recovered physical evidence, occupational evidence, testimonial evidence and all other evidence considered in the recovery/restoration of the corner.

June of 1859, Township line between T31N,R9E and T31N, R10E by Hiram Fellows, Set Section corner common to Sections 7, 12, 13 and 18 with bearing trees:

- Tamarack 10 S52°W 11 links
- Tamarack 8 N42°W 7 links
- Tamarack 10 N84°E 6 links
- Birch 8 S65°E 23 links

May of 1937-resurvey of E½ of Township 31 North, Range 9 East by D.A. Hintz, set Sec. corner (4"x36" iron pipe with brass cap) common to Sections 7, 12, 13 and 18. No ties were set out. We found 4" iron pipe heaved out of ground with ring of stones next to base of pipe. We re-set pipe in center of stone ring. Top of iron pipe is set 1 foot above ground with white vinyl sign post 1 foot south. Accepted this location as correct

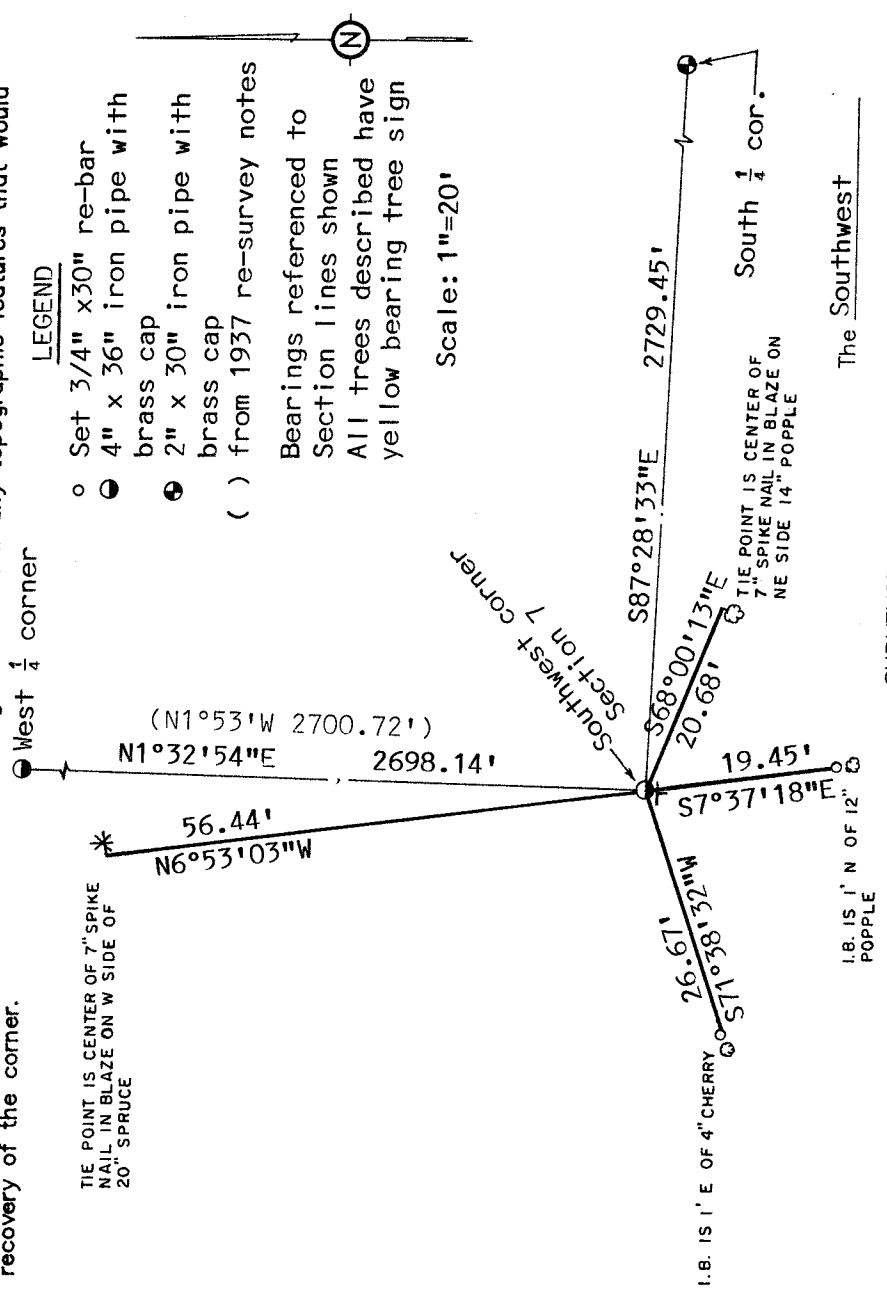
Physical description of the monument set: location for Section corner.

Re-set 4" x 36" iron pipe with stamped brass cap.



Top of brass cap as stamped

Describe the accessories used to perpetuate the location of the corner. Include a plan view drawing and indicate accessories found/set. Describe measuring point on bearing trees. Show any topographic features that would aid in future recovery of the corner.

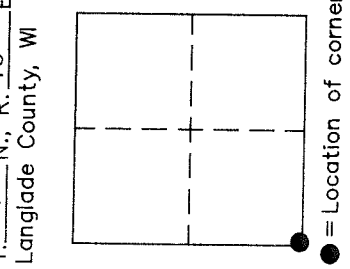


LEGEND

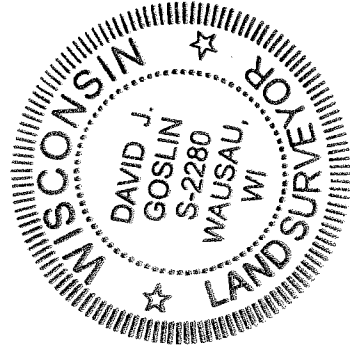
- Set 3/4" x30" re-bar
- 4" x 36" iron pipe with brass cap
- 2" x 30" iron pipe with brass cap
- () from 1937 re-survey notes

Bearings referenced to Section lines shown
All trees described have yellow bearing tree sign

INDEX No. J 25
31-09



T. 31 N., R. 10 E.
Langlade County, WI



I, David J. Goslin, certify that the corner location shown on this record was determined by me or under my direction and control and that this U.S. Public Land Survey Monument Record is correct and complete to the best of my knowledge and belief.

David J. Goslin
Signature

3-28-03
Date

SURVEYORS SEAL

The Southwest corner of Section 7