

CERTIFIED LAND CORNER RESTORATION

Index No. C-21

31-9

State of Wisconsin }
County of Langlade } ss.

I Raymond J. Hallisy, do hereby certify that on the 3rd day of June, 1978, I found evidence of the West 1/4 corner of Section 1 Township 31, North, Range 9 EAST, Fourth Principal Meridian, as described hereon; and that from this evidence I established a new monument and accessories as described hereon to perpetuate the original location of this corner.

Resident witnesses:

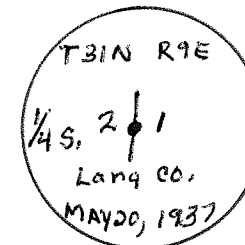
History of original corner establishment:

ESTABLISHED IN 1937 RESURVEY

Description of corner evidence found:

4 inch IRON PIPE WITH BRASS CAP DOWN & COVERED WITH MOSS & GRASS IN LOW WET AREA.

SMALL ROCK MOUND WHERE CORNER HAD BEEN SET.

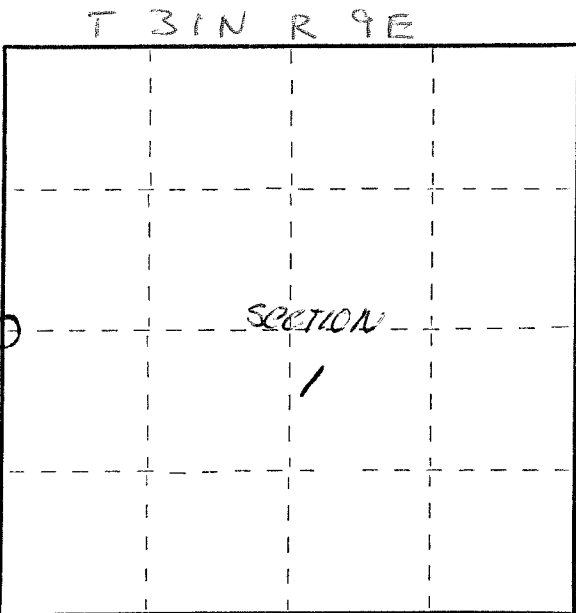
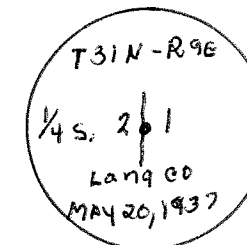


Description of monument and accessories I established to perpetuate the original location of this corner.

Reset original cor 4" IRON PIPE WITH BRASS CAP

NEW B.T.s

- Red Maple 5" N21°W 65.3 LINKS
- Aspen 9" S37°E 32.8 LINKS
- Aspen 11" S48°W 31.8 LINKS



○ = Corner monument restored.

Dated at Antigo, Wis., this 3rd day of June, 1978.

Signature Raymond J. Hallisy Title Registered Land Surveyor Registration No. S-685
(County Surveyor, Registered Land Surveyor, or other duly authorized official)

Office of Register of Deeds, County of _____, I hereby certify that the within instrument was filed in this office for record on the _____ day of _____, 19____ at _____ o'clock _____ M.

(Register of Deeds)

By _____ Deputy

FORM 965 H. C. MILLER CO., MILWAUKEE

43109022000