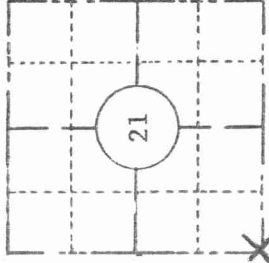
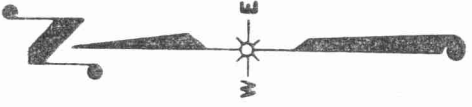


FIELD SURVEY NOTES  
**PRESERVATION OF LANDMARKS**  
 (Pursuant to Section 59.635(7) Wisconsin Statutes  
 E-D-707-69

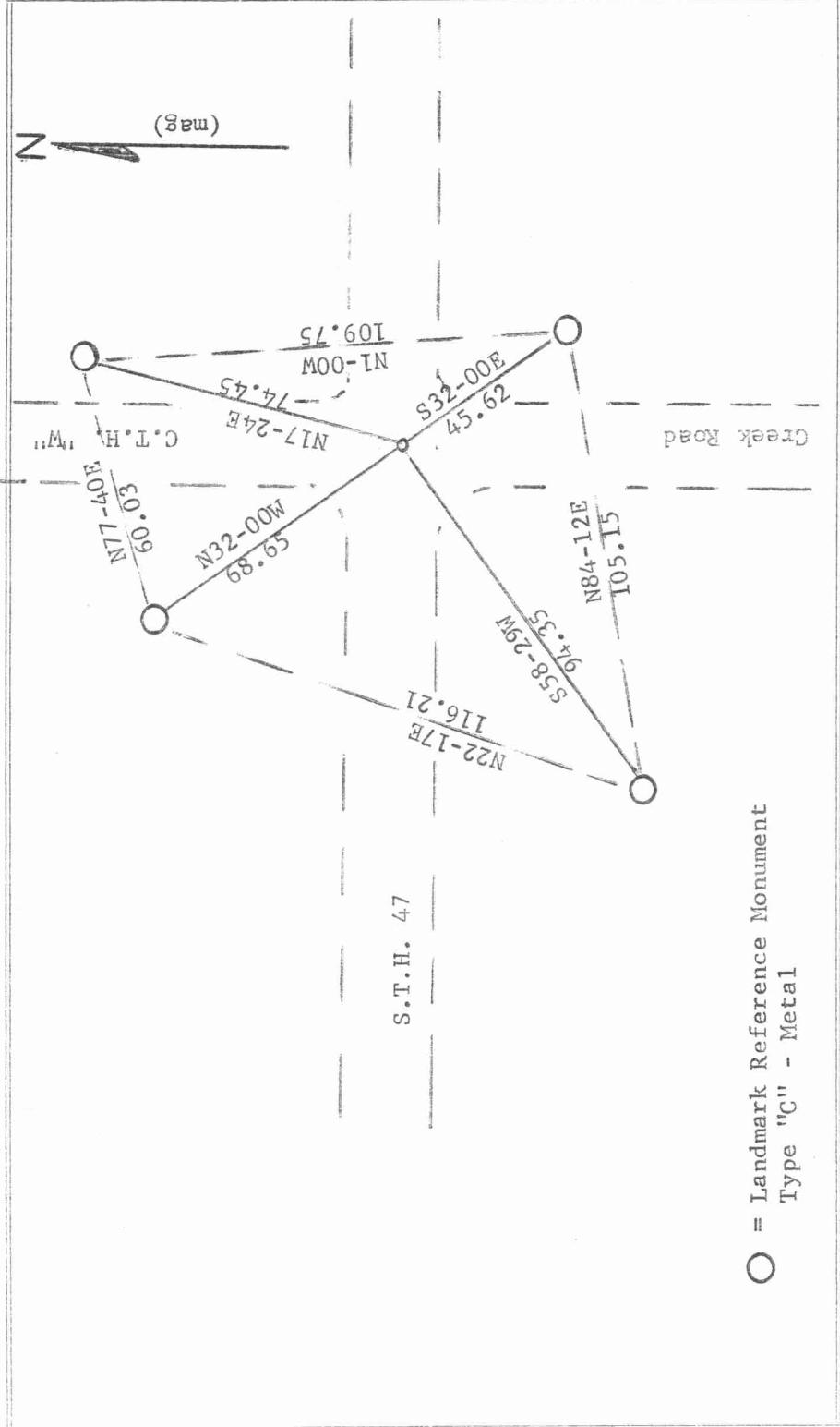
COUNTY <b>Langlade</b>		
TOWN <b>Norwood</b>		
HIGHWAY		
S.T.H. 47		
SECTION <b>21</b>	TOWNSHIP <b>30 N</b>	RANGE <b>12 E</b>
TYPE OF LANDMARK <b>Section Corner</b> <b>P.K. nail in pavement</b>		



**LOCATION SKETCH**  
 (Location of landmark indicated by "X")



This space for copy of field notes or ties to the above described landmarks



○ = Landmark Reference Monument  
 Type "C" - Metal

FILED UNDER PROJECT <b>9650-00-70</b>		COUNTY CLERK'S OFFICE COUNTY OF <i>Langlade</i> WISCONSIN	
DISTRICT OFFICE NUMBER <b>7</b>	CITY <b>Rhineland</b>	DATE RECEIVED FOR RECORD <b>12-27-78</b>	DATE COPY SENT TO COUNTY SURVEYOR <b>12-27-78</b>
LOCATED OR ESTABLISHED BY <i>Ann. Ness 5666</i>		SIGNATURE OF COUNTY CLERK <i>William J. Cypher</i>	
NAME <i>D.S. Cond. Exp.</i>		DATE <b>11/3/78</b>	

PRESERVATION OF LANDMARKS

PAGE \_\_\_\_\_