

43012071020

FORM 985 H. C. MILLER CO., MILWAUKEE

CERTIFIED LAND CORNER RESTORATION

30-12

Index No. H-3

State of Wisconsin }
County of LANGLADE } ss.

History of original corner establishment:

I W.M.F. KELLY, do hereby certify that on the 4TH day of MAY, 1974, I found evidence of the S 1/16 corner of ON 1/4 LINE SEC. 7 Township 30, North, Range 12 EAST, Fourth Principal Meridian, as described hereon; and that from this evidence I established a new monument and accessories as described hereon to perpetuate the original location of this corner.

Description of corner evidence found:

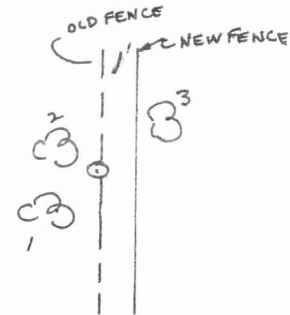
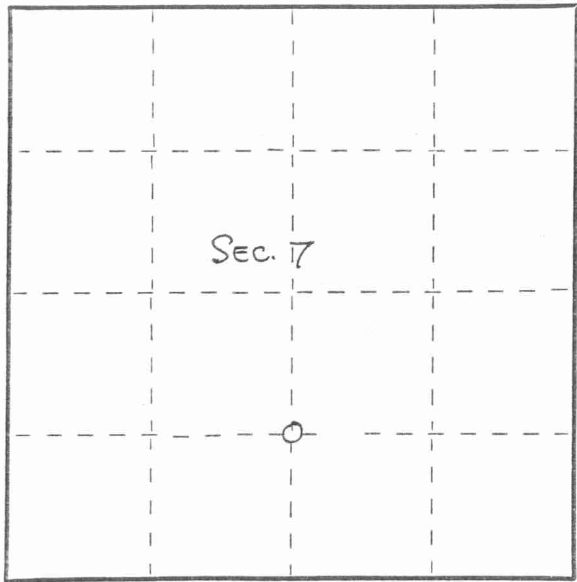
NONE FOUND. SET MIDWAY BETWEEN S 1/4 & CTR SEC. 7.

Resident witnesses:

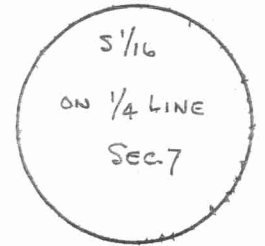
.....
.....
.....

Description of monument and accessories I established to perpetuate the original location of this corner.

SET 1/2 IRON PIPE W/ BRASS CAP MKD.



- 1 = HD. MAPLE 6 S53W 11.4
- 2 = HD. MAPLE 4 N78 1/2 W 16.15
- 3 = HD. MAPLE 6 N49E 8.5



William F. Kelly
4 May 1974

Dated at ELCHO, Wis., this 4TH day of MAY, 1974.

Signature William F. Kelly Title REG. LAND SURVEYOR Registration No. S.1098
(County Surveyor, Registered Land Surveyor, or other duly authorized official)

Office of Register of Deeds, County of _____, I hereby certify that the within instrument was filed in this office for record on the _____ day of _____, 19____ at _____ o'clock _____ M.

.....
(Register of Deeds)

By _____ Deputy

○ = Corner monument restored.