

43012072010  
FORM 985 H. C. MILLER CO., MILWAUKEE

CERTIFIED LAND CORNER RESTORATION


30-12  
Index No. J-4

State of Wisconsin }  
County of LANGLADE } ss.

History of original corner establishment:

I W<sup>M</sup> F. KELLY, do hereby certify that on the 4<sup>TH</sup> day of MAY, 1974, I found evidence of the E 1/16 corner of SECS. 7 & 18 Township 30, North, Range 12 E, Fourth Principal Meridian, as described hereon; and that from this evidence I established a new monument and accessories as described hereon to perpetuate the original location of this corner.

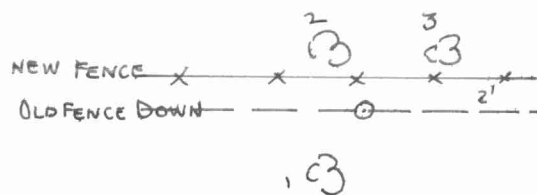
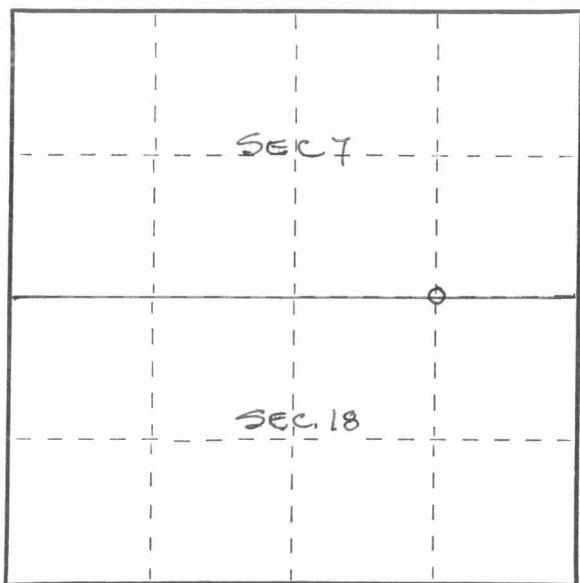
Description of corner evidence found:  
NONE FOUND. SET MIDWAY & SEC COR & 1/4 COR.



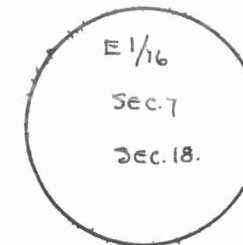
*William F. Kelly*  
4 May 1974

Resident witnesses:

Description of monument and accessories I established to perpetuate the original location of this corner.  
SET 1 1/2" PIPE W/ BRASS CAP MKD.



- 1 = Y BIRCH 8 S27W 23.0
- 2 = W. ASH 12 N49W 15.5
- 3 = HD MAPLE 8 N34E 7.9



Dated at ELCHO, Wis., this 4<sup>TH</sup> day of MAY, 1974.

Signature William F. Kelly Title REG. LAND SURVEYOR Registration No. S.1098  
(County Surveyor, Registered Land Surveyor, or other duly authorized official)

Office of Register of Deeds, County of \_\_\_\_\_, I hereby certify that the within instrument was filed in this office for record on the \_\_\_\_\_ day of \_\_\_\_\_, 19\_\_\_\_ at \_\_\_\_\_ o'clock \_\_\_\_\_ M.

(Register of Deeds)

By \_\_\_\_\_ Deputy

○ = Corner monument restored.