

Governor Land Corner Certificate

SHAWANO

County

TYPE OF MONUMENT: 2" X 66" IRON PIPE

STATE PLANE COORDINATES: N

F

ELEVATION - M.S.L. DATUM:

THETA ANGLE:

FIELD BOOK: PAGE

DRAWN BY: CLIFF PONCHAUD JR.

BASIS FOR MONUMENT LOCATION Date of Survey: 9-10-82

Show info such as: history of corner, with reference to Vol. and pg., dates, surveyor; exact description of monument replaced; if location computed, by taped or EDM traverse; landmark remarks, etc. (Use reverse side if necessary)

Recovered tamarack post set by J. Melendy, replaced post with 2" x 66" iron pipe.

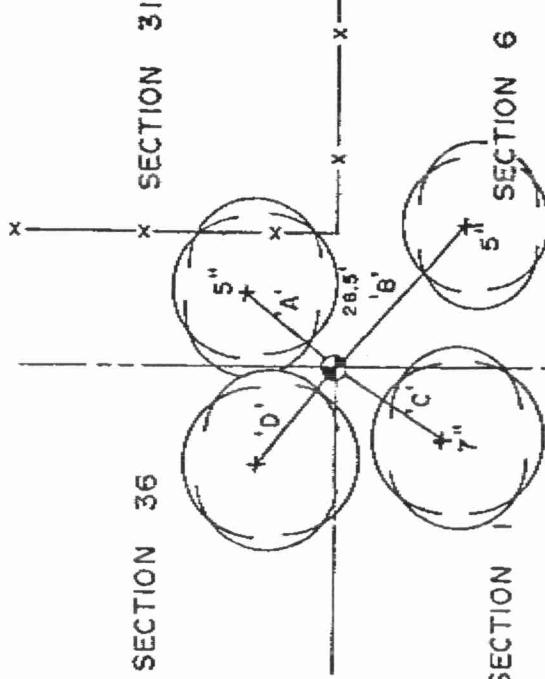
Said Tamarack post was set by J. Melendy in survey of Section 6, February 13-17, 1907.

TIE SKETCH

Show at least four ties, also fence lines, roads, topo, size and type of witness trees and if off road - best way to arrive at corner.

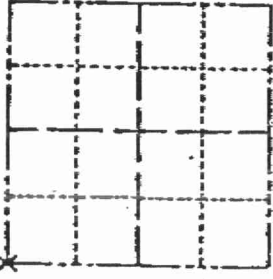
SPIKE IN SIDE OF TAMARACK FOR TIE, SIZE OF TREE SHOWN IN SKETCH. BEARINGS ARE MAGNETIC.

- 'A' = N 38° 35' E 21.13'
- 'B' = S 47° 31' E 33.62'
- 'C' = S 34° 29' W 28.45'
- 'D' = N 51° 11' W 21.64'




CORNER NO. 1
SECTION 6
TOWN 29 N
RANGE 12 E

43011360000



LOCATION (Indicated by 'X')

SEAL:



DATA SHOWN HERE ON CERTIFIED CORRECT.

R. W. Nordin
Registered Land Surveyor

DATE: 9-10-82.

225
30-11