

CERTIFIED LAND CORNER RESTORATION

30-11

Index No. Y-19


State of Wisconsin }  
County of LANGLADE } ss.

History of original corner establishment:

I, ROBERT J. POSS, do hereby certify that on the 31<sup>ST</sup> day of MAY, 1962, I found evidence of the 5/16 corner of N. 7 SEC. LINE Township 30, North, Range 11 EAST, Fourth, Principal Meridian, as described hereon; and that from this evidence I established a new monument and accessories as described hereon to perpetuate the original location of this corner.

Description of corner evidence found:


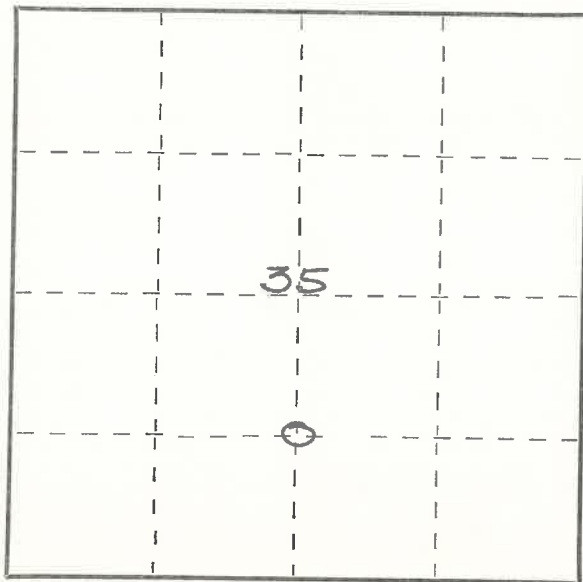
ORIG COR. GONE - FENCE POST SET AT COR.  
INFO. BY ALFRED STECKBAUER (AGE 76)  
LIFE LONG RESIDENT.



Resident witnesses:

ALFRED STECKBAUER

Description of monument and accessories I established to perpetuate the original location of this corner.



- 1 = Y. BIRCH - 24 S 45 W 5.3.
- 2 = Y. BIRCH - 20 S 89 E 20.95
- 3 = Y. BIRCH - 16 S 81 E 12.0

TREES BLAZED & SCRIBED. NBT  
• 50T 1/4" PIPE W/GALV. CAP. MKD 5/16  
ON 1/4 LINE  
SEC 35.

Dated at ELCHO, Wis., this 31 day of MAY, 1962.

Signature Robert J. Poss Title REG. LAND SURVEYOR Registration No. S-0001  
(County Surveyor, Registered Land Surveyor, or other duly authorized official)

Office of Register of Deeds, County of \_\_\_\_\_, I hereby certify that the within instrument was filed in this office for record on the \_\_\_\_\_ day of \_\_\_\_\_, 19\_\_\_\_ at \_\_\_\_\_ o'clock \_\_\_\_\_ M.

(Register of Deeds)

By \_\_\_\_\_ Deputy

○ = Corner monument restored.

FORM 985 H. C. MILLER CO., MILWAUKEE

4301351020