

Government and Corner Certificate

SHAWANO

County

TYPE OF MONUMENT: Shawano County Berntsen

STATE PLANE COORDINATES: N _____

E _____

ELEVATION — M.S.L. DATUM: _____

THETA ANGLE: _____

FIELD BOOK: Cliff Ponchaud PAGE _____

DRAWN BY: _____

BASIS FOR MONUMENT LOCATION

Date of Survey:

Show info such as: history of corner, with reference to Vol. and pg., dates, surveyor; exact description of monument replaced; if location computed, by taped or EDM traverse; landmark remarks, etc. (Use reverse side if necessary)

May 19, 1988.

Searched area for evidence of original corner, and found nothing. Set corner on line between Northeast and Northwest corners equidistant.

TIE SKETCH

Show at least four ties, also fence lines, roads, topo, size and type of witness trees and if off road - best way to arrive at corner.

● DENOTES 5/8" x 24" IRON ROD SET.

BEARINGS ARE REFERENCED TO MAGNETIC NORTH.

'A' = N. 02° 11.6' W. 15.77'

'B' = N. 78° 17.0' E. 17.35'

'C' = S. 07° 22.2' W. 21.40'

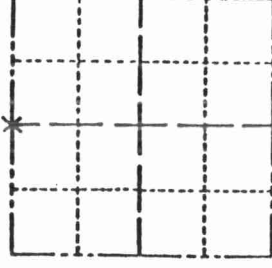
'D' = S. 73° 55.0' W. 22.25'

'E' = 30.20' 'G' = 31.65'

'F' = 21.43' 'H' = 23.96'


CORNER NO. 4
SECTION 5
TOWN 29N.
RANGE 11E.

43011320020



LOCATION
(Indicated by 'X')

SEAL:

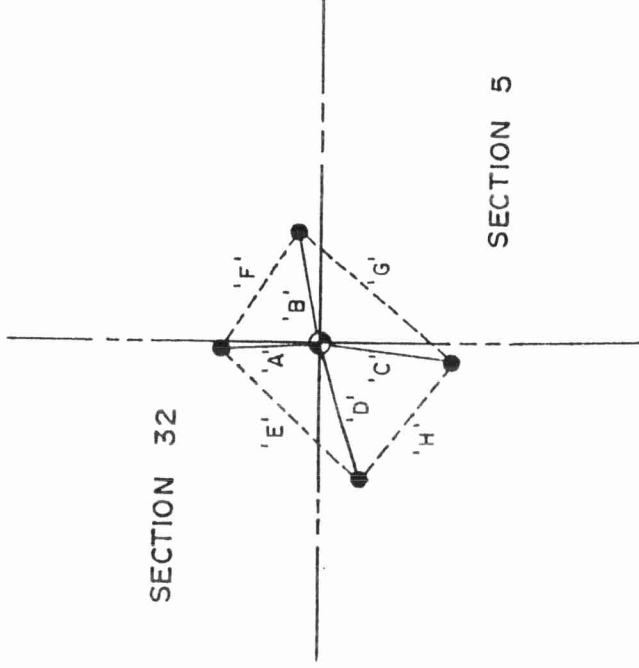


DATA SHOWN HERE ON
CERTIFIED CORRECT:

R.W. Nord
Registered Land Surveyor

DATE: May 19, 1988.

SECTION 32



SECTION 5

27 30-11