

CERTIFIED LAND CORNER RESTORATION

Index No. 3
Z5-30-11

State of Wisconsin }
County of SHAWANO } ss.

43011310000

R. W. NORDIN, do hereby
certify that on the 10TH day
NOVEMBER, 19 80, I found
the location of the NORTHEAST
corner of SECTION 6
T_{29N}, R_{29E}, North, Range
T_{29N}, Fourth Principal Meridian,
as described hereon; and that from this evidence
I have established a new monument and accessories
as described hereon to perpetuate the original
location of this corner.

History of original corner establishment:

U. S. GOV'T. FIELD NOTES.

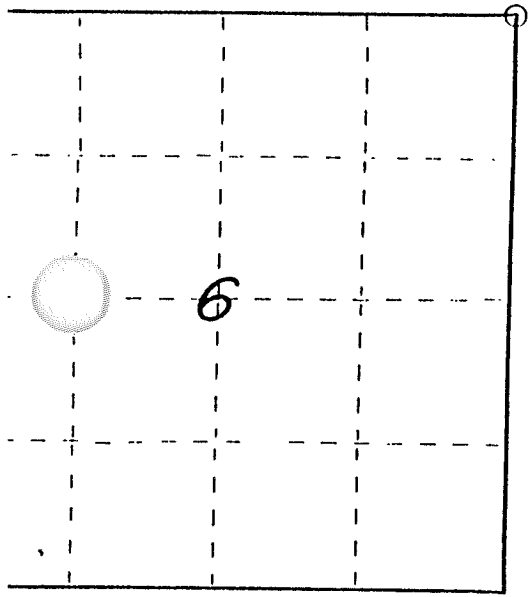
Description of corner evidence found:

RECOVERED 1 1/4" WELL POINT SET BY LOCAL RESIDENT, L. P. REYNOLDS, TO PERPETUATE
POSITION OF THE 3" X 3" CEDAR POST WHICH WAS SET BY J. MELENDY IN JUNE OF
1902 MARKING CORNER.

Witnesses:
M. J. NORDIN
ED. SCHARDT
RALPH ALFORD

Description of monument and accessories I established to perpetuate the original location of this corner.

SET STANDARD SHAWANO COUNTY MONUMENT. SEE REVERSE SIDE FOR TIES.



Dated at SHAWANO, Wis., this 10TH day of NOVEMBER, 19 80.


Signature R.W. Nordin Title COUNTY SURVEYOR Registration No. S-791
(County Surveyor, Registered Land Surveyor, or other duly authorized official)

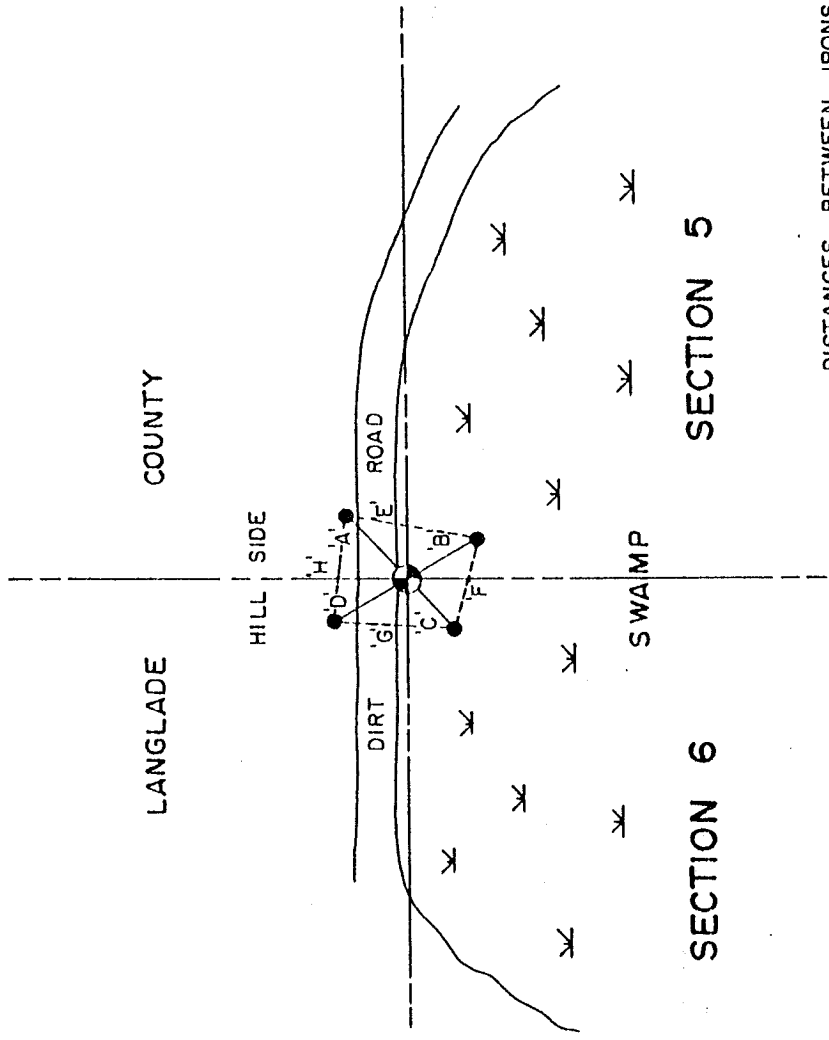
Office of Register of Deeds, County of _____, I hereby certify that the within
instrument was filed in this office for record on the _____ day of _____, 19 _____
at _____ o'clock _____ M.

(Register of Deeds)

Corner monument restored.

By _____ Deputy





⊥ DENOTES 1" x 24" IRON PIPE SET.

BEARINGS ARE MAGNETIC.

- 'A' = N. 46° - 52' E. 22.39'
- 'B' = S. 30° - 15' E. 20.60'
- 'C' = S. 46° - 52' W. 16.90'
- 'D' = N. 30° - 15' W. 22.16'

DISTANCES BETWEEN IRONS.

- 'E' = 33.64'
- 'F' = 23.55'
- 'G' = 30.72'
- 'H' = 27.77'