

CERTIFIED LAND CORNER RESTORATION

Index No. U-10

State of Wisconsin }
County of LANGLADE } ss.

I WILLIAM F. KELLY, do hereby certify that on the 16th day of OCT., 1980, I found evidence of the SW 1/16 corner of SEC. 28 Township 30, North, Range 11 EAST, Fourth Principal Meridian, as described hereon; and that from this evidence I established a new monument and accessories as described hereon to perpetuate the original location of this corner.


Resident witnesses:

.....
.....
.....

History of original corner establishment:
NONE.

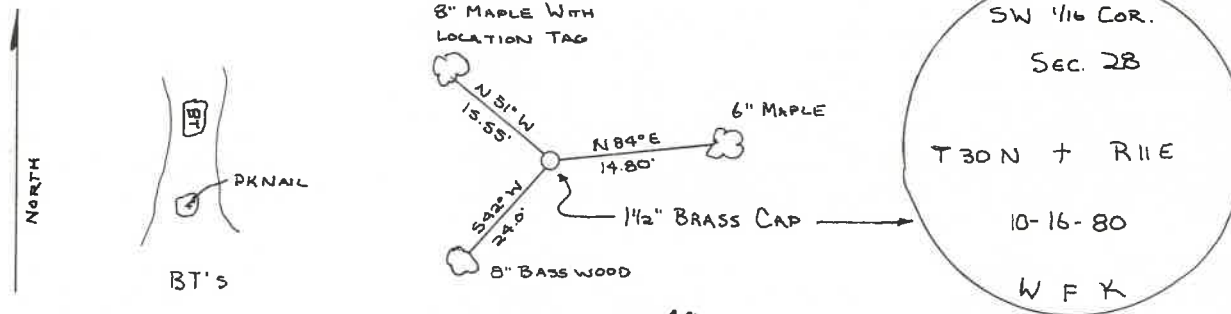
Description of corner evidence found:

COR. EST. FROM CONTROL SURVEY OF S 1/2 SECT 28



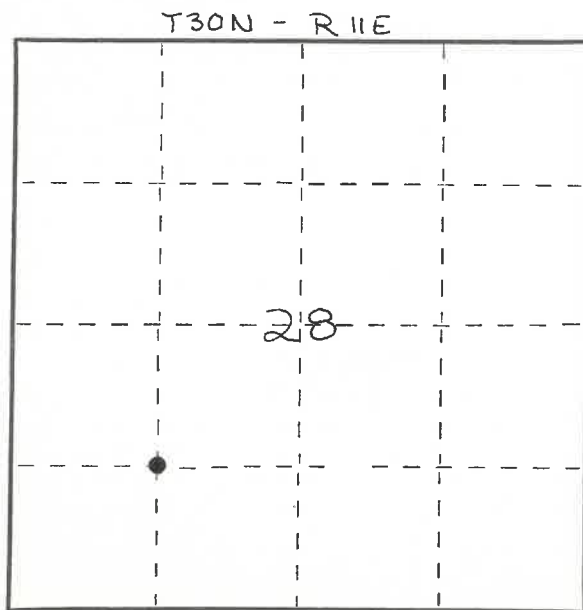
William F. Kelly

SET 1 1/2" x 42" BLACK IRON PIPE WITH BRASS CAP MONUMENT
Description of monument and accessories I established to perpetuate the original location of this corner.



FORM 985 R. C. MILLER CO., MILWAUKEE

430128030



○ = Corner monument restored.

Dated at ELCHO, Wis., this 16th day of OCT, 1980

Signature William F. Kelly Title COUNTY SURVEYOR Registration No. 1098
(County Surveyor, Registered Land Surveyor, or other duly authorized official)

Office of Register of Deeds, County of _____, I hereby certify that the within instrument was filed in this office for record on the _____ day of _____, 19____ at _____ o'clock _____ M.

(Register of Deeds)

By _____ Deputy