

CERTIFIED LAND CORNER RESTORATION

Index No. J-19  
30-11

State of Wisconsin }  
County of Langlade } ss.

History of original corner establishment:  
Found none


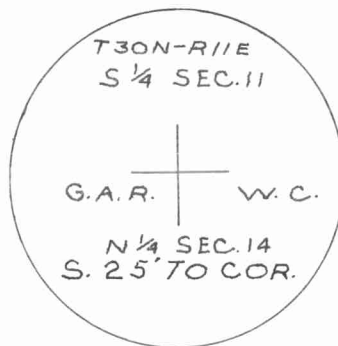
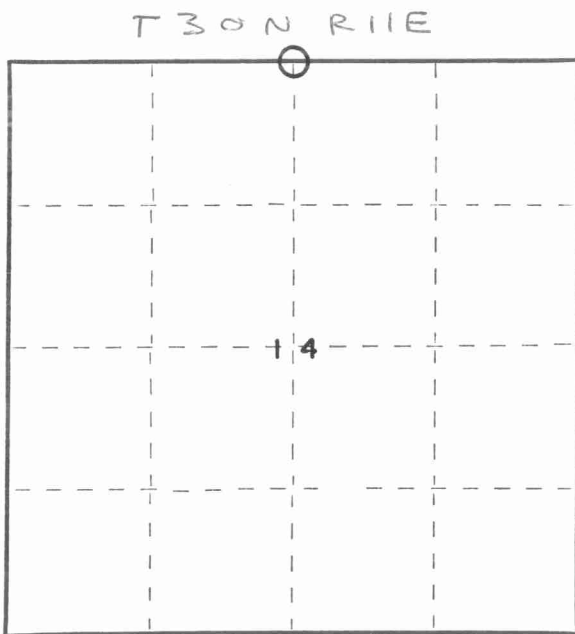
I Gary A. Radtke, do hereby certify that on the 21<sup>st</sup> day of July, 1978, I found evidence of the North 1/4 corner of Section 14 Township 30, North, Range 11 East, Fourth Principal Meridian, as described hereon; and that from this evidence I established a new monument and accessories as described hereon to perpetuate the original location of this corner.

Description of corner evidence found:  
Found existing fence on N-S 1/4 line, also R.R. Spike in Q of C.T.Y. "D"

Resident witnesses:



Description of monument and accessories I established to perpetuate the original location of this corner.



Dated at Antigo, Wis., this 28th day of July, 1978.

Signature Gary Radtke Title Registered Land Surveyor Registration No. S-1248  
(County Surveyor, Registered Land Surveyor, or other duly authorized official)

Office of Register of Deeds, County of \_\_\_\_\_, I hereby certify that the within instrument was filed in this office for record on the \_\_\_\_\_ day of \_\_\_\_\_, 19\_\_\_\_ at \_\_\_\_\_ o'clock \_\_\_\_\_ M.

(Register of Deeds)

By \_\_\_\_\_ Deputy

FORM 985 M. C. MILLER CO., MILWAUKEE  
4301110020

